








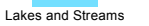

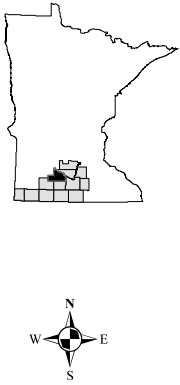









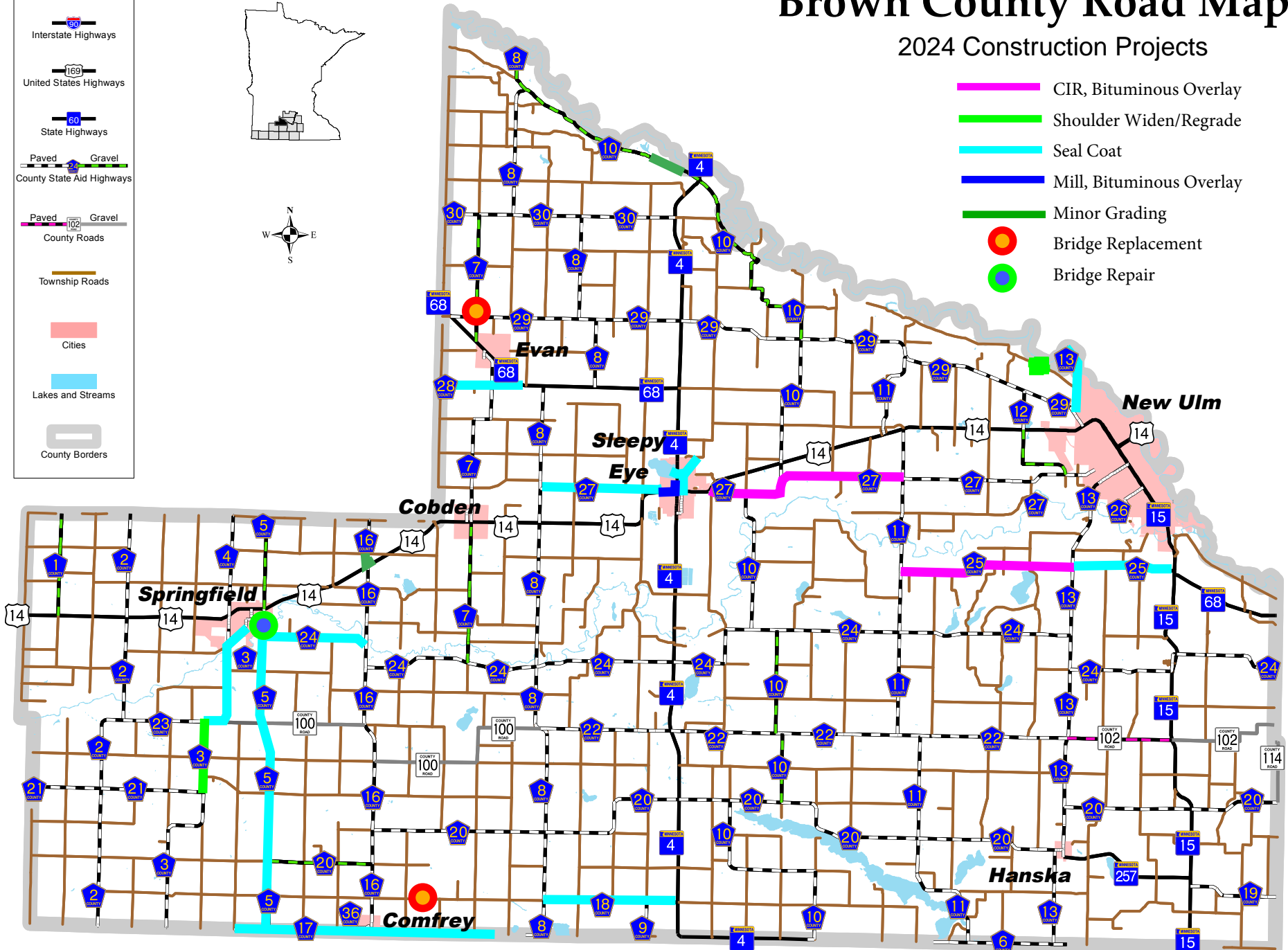
Brown County Road Map

2024 Construction Projects

 Interstate Highways
 United States Highways
 State Highways
 Paved
 Gravel
 County State Aid Highways
 Paved
 Gravel
 County Roads
 Township Roads
 Cities
 Lakes and Streams
 County Borders



-  CIR, Bituminous Overlay
-  Shoulder Widen/Regrade
-  Seal Coat
-  Mill, Bituminous Overlay
-  Minor Grading
-  Bridge Replacement
-  Bridge Repair



Map Location: N:\Public\Planning & Transit\Altamirano\State Aid\2013\Brown
 Map prepared by: Angelica Altamirano
 Mn/DOT District 7
 Date: September 25, 2013

